

Map 11

Upper Donside





The map on the opposite page shows the proposed core paths network for Upper Donside. The rectangle shown on the map identifies where a more detailed map is available for the Strathdon area. The Upper Donside area is characterised by remote communities and as such the main focus of the core paths network are the paths linking these communities, mainly in the Strathdon area. The proposed core path linking Corgarff to Inchrory (CC7) ensures that Upper Donside is linked to the wider network and Central Cairngorms.

There is no table associated with this map as all of the proposed paths for the area are covered by the Strathdon map (Map 12, see page 29).

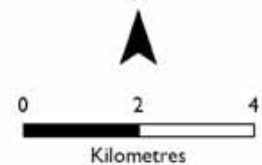
Map 11
UPPER DONSIDE

Proposed Core Paths Network
- for Consultation

Map Legend

-  Cairngorms National Park
-  Local Authority Area
- Proposed core path**
-  Exists on ground
-  Proposed new path
- UDO I Path Reference Number**
-  Inset map

N



This map is based upon Ordnance Survey material with the permission of Ordnance Survey on behalf of the Controller of Her Majesty's Stationery Office © Crown copyright. Unauthorised reproduction infringes Crown copyright and may lead to prosecution or civil proceedings. Cairngorms National Park Authority, 10004965, 2008.

This map must not be used for navigational purposes.

